




Let's walk!

Use this map and the key to help you find your way around. Remember, you can pause the audio walk at any point to take a closer look at your surroundings, complete one of the activities overleaf or to stop for a rest.

This walk will take about 25 minutes plus stops and covers 2.1km (1.3 mi). This walk is suitable for pushchairs and wheelchairs.

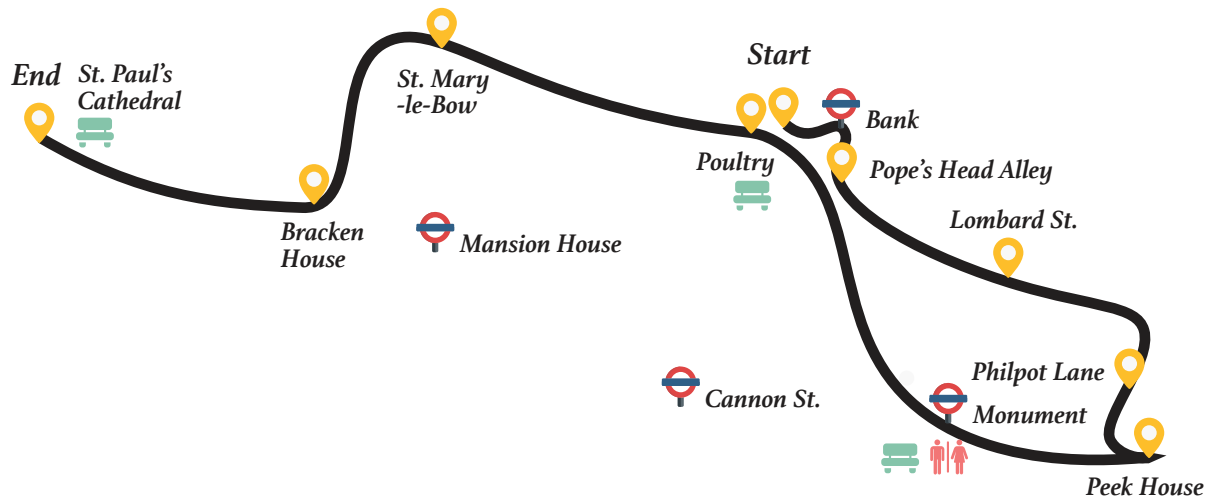
Remember to check the opening times and admission prices of any venues before starting your walk. A list of them can be found on the final page.

Key

-  Point of Interest
-  Rest points
-  Restrooms



Look out for Bex! As well as your audio guide, she's also here to point out additional things and give you fun challenges to complete as you walk.



Venues on and around the walk

Remember to always check the opening times and admission prices of venues before starting your journey.

St. Paul's Cathedral	stpauls.co.uk
The Monument to the Great Fire of London	themonument.info
The Bank of England	bankofengland.co.uk
St Mary-Le-Bow	stmarylebow.org.uk

^ Fold me along the lines and read me like a book!

Fun Kids Family Walks

Look Up!

There's loads of interesting stuff in and around the City of London but a lot of it can go unnoticed. This walk highlights some of the treasures often missed in the City – all you need to do is... look up!



Thanks for walking with us!

Created by Inspiring Audio for Fun Kids, the UK's children's radio station.

Listen on DAB Digital Radio, on the free Fun Kids mobile app, online at FunKidsLive.com or on smart speaker – just say "play Fun Kids"

Download the audio for this walk at FunKidsLive.com

In Cockney rhyming slang, what do these things mean?

Would you Adam and Eve it?

Boat Race

Jam jar

Plates of meat

Apples and pears

Street

Stairs

Would you believe it?

Face

Car

You're only considered a true Cockney if you're born within earshot of the bells of Bow – and it was hearing these bells that brought Dick Whittington back to the City!

We've taken some creative license with this walk. The second half of this map isn't to scale. You should follow the instructions in the audio walk to get around accurately.



The Bank of England was built in MCMXXX – but what year is that?

of 61 v

Can you spot and check off these signs as you walk along Lombard Street?

There's even space to the left to draw your own sign!

Draw your own sign here

Start

Pope's Head Alley

Lombard St.

Philpot Lane

Peek House

Bracken House




St. Paul's has been around for hundreds of years. It has been the site of plagues, been bombed, burned down and more! There's been a church on the site since 1604. This latest one was designed by Sir Christopher Wren after the Great Fire of London in 1666.



End St. Paul's Cathedral

This clock is an astrological clock meaning it shows the signs of the Zodiac. Do you know what star sign you are? Can you circle it on the clock?



This is Mansion House. Who lives there?

- a) Lord Mayor of London
- b) Mayor of London
- c) Prime Minister
- d) Dick Whittington

A: The Lord Mayor of London



Can you spot each of these birds on King William St.?



Peek House was the head office of Peek Brothers, an importer of tea, coffee, and spices. The three camels represent each trade. The building was built 1881-5 and they traded until 1978

